PLAN Nº 816

FOR THE

IMPROVEMENT OF 7TH STREET

BETWEEN

MOUNTAIN VIEW AVE AND ARROWHEAD AVE.

IN THE

CITY OF SAN BERNARDINO, CALIFORNIA.

JULY 1925.

C.E. JOHNSON
CITY ENGR.

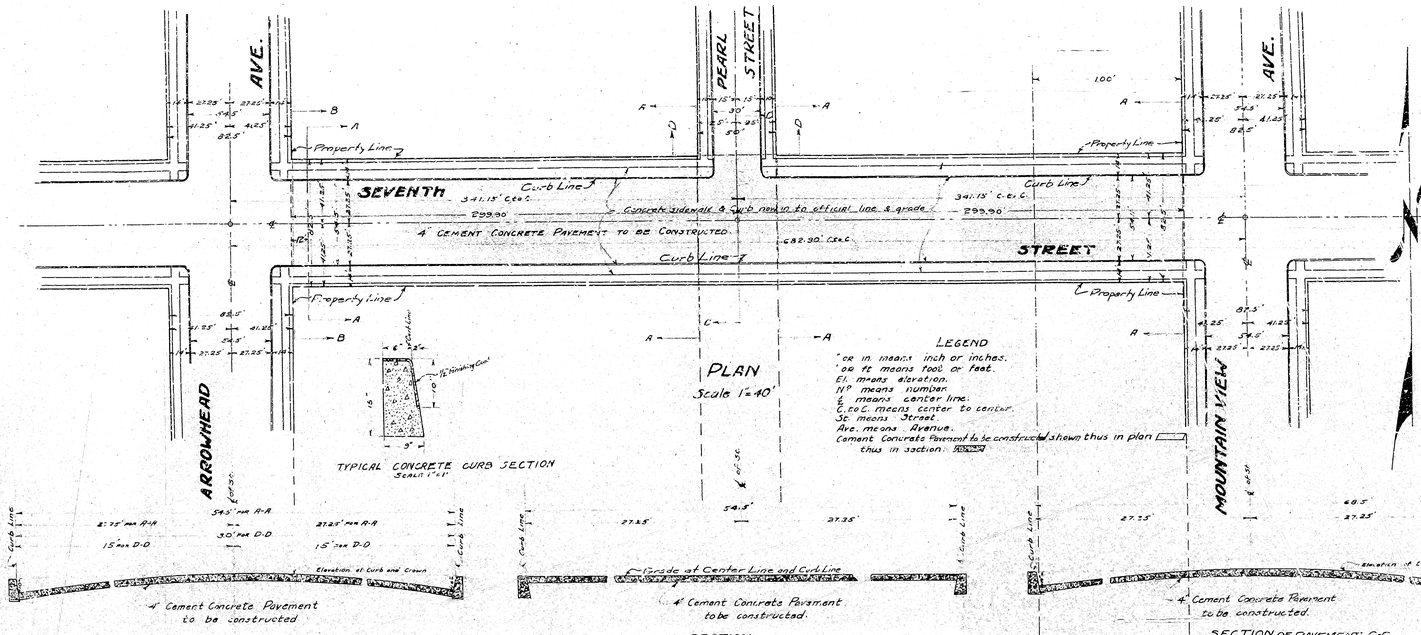

Title of 7th Street to the City of San Bernardino is by dedication of the San Bernardino City Tract recorded in Book 7 Page 1 of maps in the office of the recorder San Bernardino County, California. Grade of 7th Street established by ordinance Nº 424 series.

Plan Adopted September 14, 1925.

FILED
AUG 17 1925
City Engineer

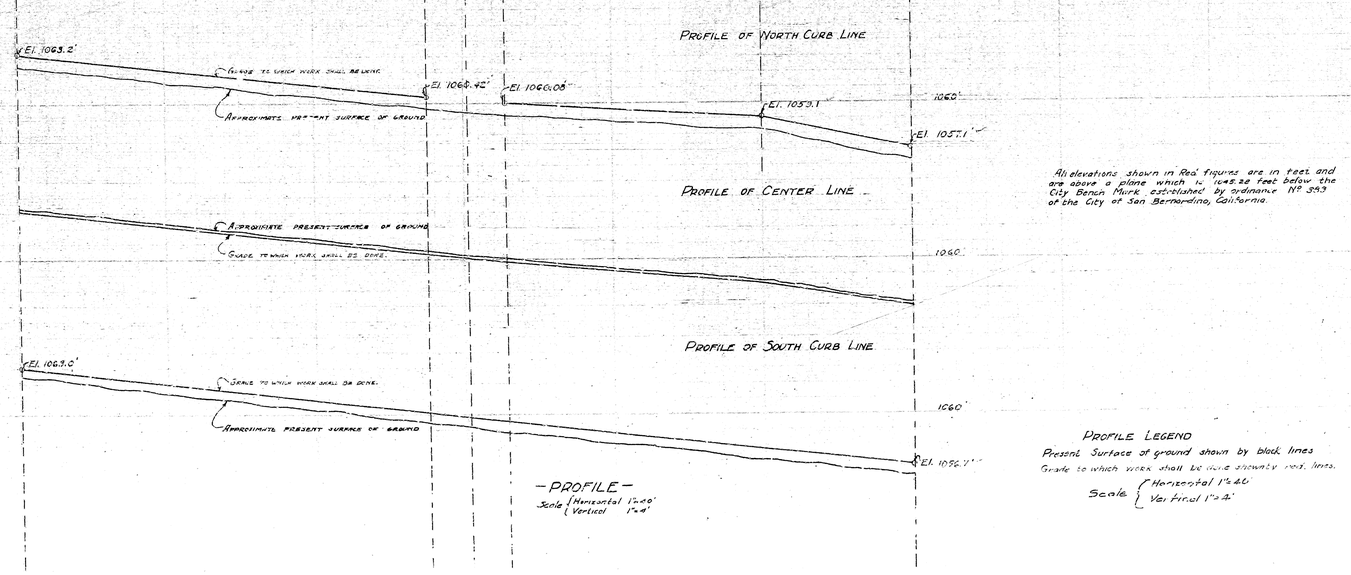

All elevations shown in Red figures are in feet and are above a plane which is 1045.28 feet below the City Bench Mark established by ordinance Nº 393 of the City of San Bernardino, California.

PROFILE LEGEND

Present Surface of ground shown by black lines

Grade to which work shall be done shown by red lines.

Scale { Horizontal 1"=40'
Vertical 1"=4'

PLAN Nº 816

FOR THE

IMPROVEMENT OF 7TH STREET

BETWEEN

MOUNTAIN VIEW AVE AND ARROWHEAD AVE.

IN THE

CITY OF SAN BERNARDINO, CALIFORNIA.

JULY 1925.

C.E. JOHNSON
CITY ENGR.

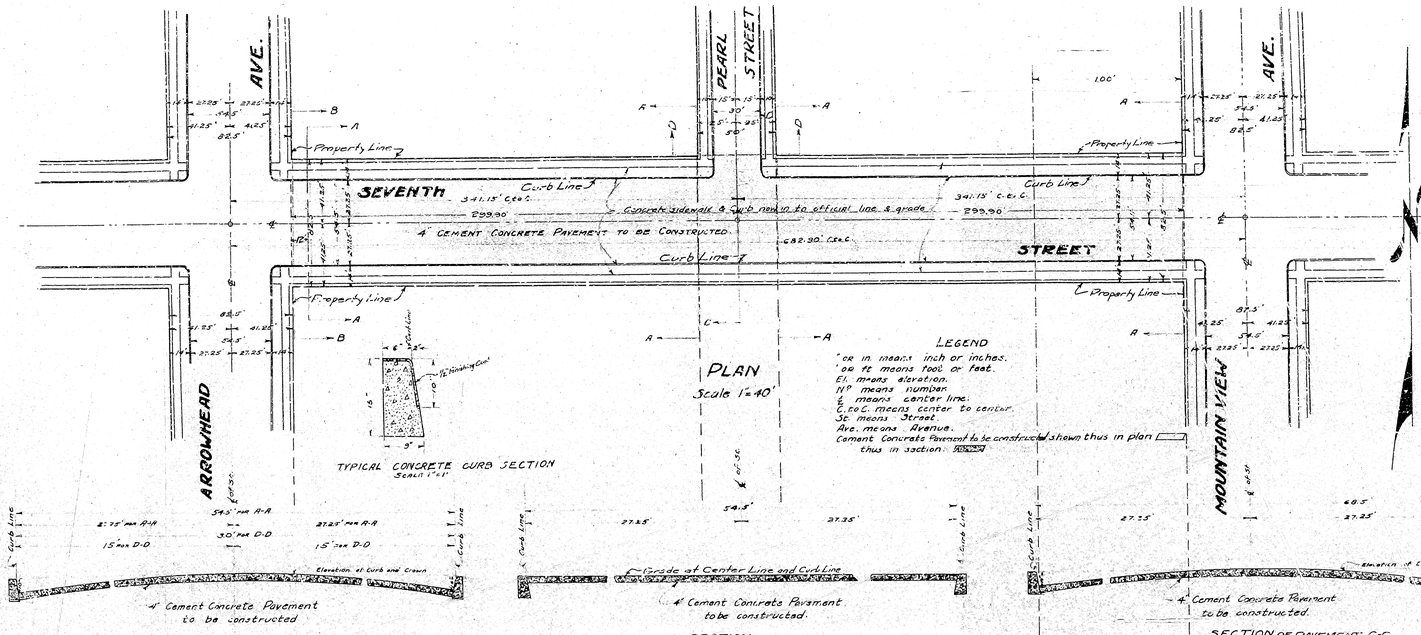

Title of 7th Street to the City of San Bernardino is by dedication of the San Bernardino City Tract recorded in Book 7 Page 1 of maps in the office of the recorder San Bernardino County, California. Grade of 7th Street established by ordinance Nº 424 series.

Plan Adopted September 14, 1925.

FILED
AUG 17 1925
City Engineer

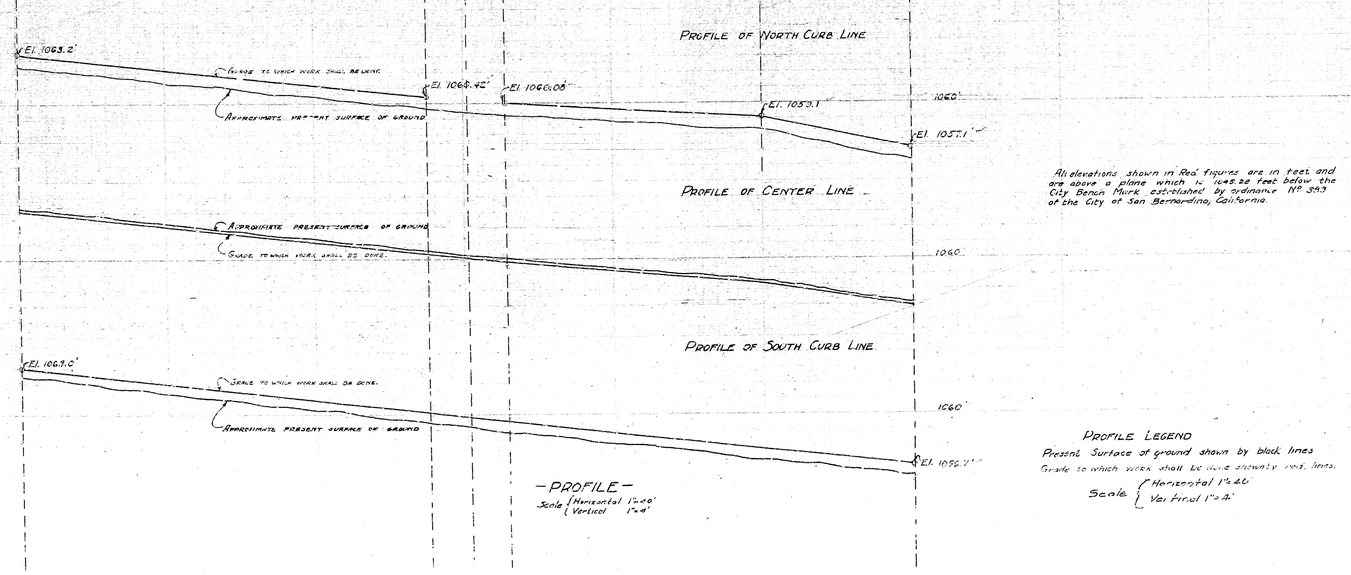

All elevations shown in Red figures are in feet and are above a plane which is 1045.28 feet below the City Bench Mark established by ordinance Nº 393 of the City of San Bernardino, California.

PROFILE LEGEND

Present Surface of ground shown by black lines

Grade to which work shall be done shown by red lines.

Scale { Horizontal 1"=40'
Vertical 1"=4'